



# Appendix 3.11-2

## Digital Renderings

## View 1: Northern State Parkway at Jericho Turnpike

Sands Hotel | Nassau County



### Legend

- ★ Project Site
- Proposed building is not visible from this location



## View 2: Meadowbrook State Parkway Exit Ramp at Charles Lindburgh Boulevard

Sands Hotel | Nassau County



### Legend

- ★ Project Site
- Proposed building is mostly visible from this location (both towers, or more, are visible)



### View 3: Meadowbrook State Parkway at Glenn Curtiss Boulevard Overpass

Sands Hotel | Nassau County



#### Legend

- ★ Project Site
- Proposed building is partially visible from this location (part of one tower, or less, is visible)



## View 4: Meadowbrook State Parkway Exit Ramp at Hempstead Turnpike

Sands Hotel | Nassau County



### Legend

- ★ Project Site
- Proposed building is mostly visible from this location (both towers, or more, are visible)



## View 5: Intersection of Hempstead Turnpike and Meadowbrook Road

Sands Hotel | Nassau County



### Legend

- ★ Project Site
- Proposed building is partially visible from this location (part of one tower, or less, is visible)



# View 6: Meadowbrook State Parkway Overpass at Southern State Parkway

Sands Hotel | Nassau County



### Legend

- ★ Project Site
- Proposed building is not visible from this location

Source: Google Earth, ESRI



## View 7: Museum Row

Sands Hotel | Nassau County



### Legend

- ★ Project Site
- Proposed building is mostly visible from this location (both towers, or more, are visible)



## View 8: Old Westbury Gardens

Sands Hotel | Nassau County



### Legend

- ★ Project Site
- Proposed building is not visible from this location



# View 9: Hempstead Lake State Park

Sands Hotel | Nassau County



### Legend

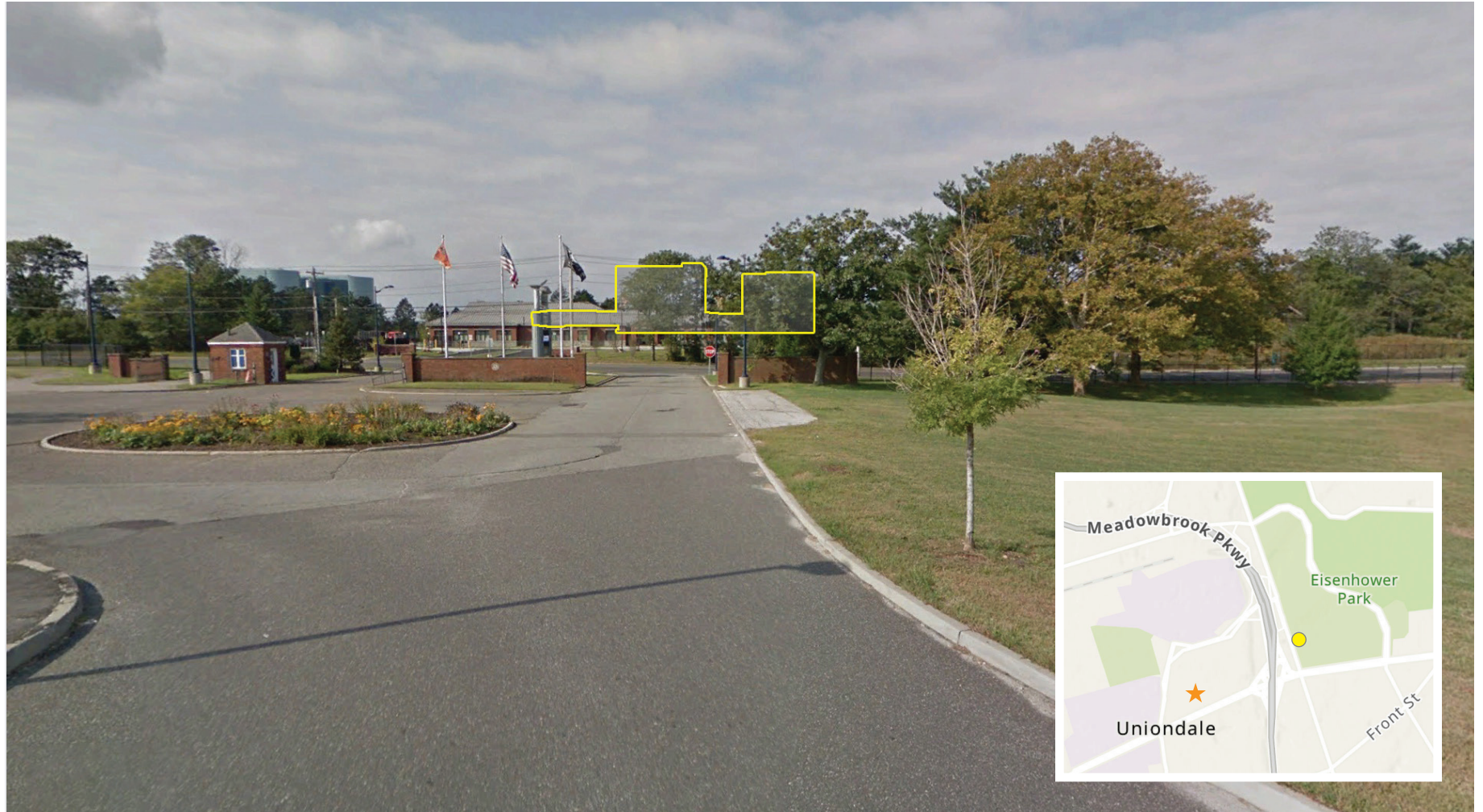
- ★ Project Site
- Proposed building is not visible from this location

Source: Google Earth, ESRI



## View 10: Eisenhower Park

Sands Hotel | Nassau County



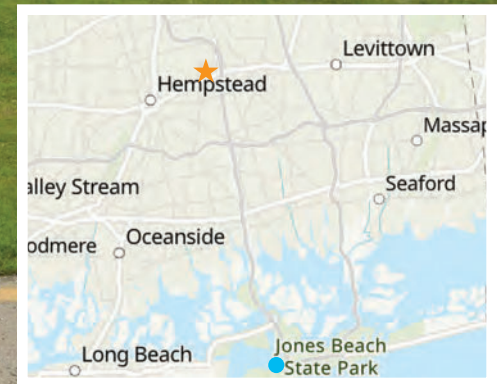
### Legend

- ★ Project Site
- Proposed building is mostly visible from this location (both towers, or more, are visible)



## View 11: Jones Beach State Park

Sands Hotel | Nassau County



### Legend

- ★ Project Site
- Proposed building is partially visible from this location (part of one tower, or less, is visible)



## View 12: Intersection of Hempstead Turnpike and Cunningham Avenue

Sands Hotel | Nassau County




### Legend

- ★ Project Site
- Proposed building is mostly visible from this location (both towers, or more, are visible)



### View 13: Intersection of Hempstead Turnpike and Earle Ovington Boulevard

Sands Hotel | Nassau County




#### Legend

- ★ Project Site
- Proposed building is mostly visible from this location (both towers, or more, are visible)



## View 14: Hempstead Plains

Sands Hotel | Nassau County



### Legend

- ★ Project Site
- Proposed building is mostly visible from this location (both towers, or more, are visible)



## View 15: Norman J. Levy Park and Preserve

Sands Hotel | Nassau County



### Legend

- ★ Project Site
- Proposed building is not visible from this location



## View 16: Hofstra University Athletic Field

Sands Hotel | Nassau County



### Legend

- ★ Project Site
- Proposed building is mostly visible from this location (both towers, or more, are visible)



## View 17: Staller Mansion/Lannin House at Eisenhower Park

Sands Hotel | Nassau County




### Legend

- ★ Project Site
- Proposed building is mostly visible from this location (both towers, or more, are visible)



### View 18: The Carletun at Eisenhower Park

Sands Hotel | Nassau County



#### Legend

- ★ Project Site
- Proposed building is not visible from this location



## View 19: Mitchel Field Officers Quarters

Sands Hotel | Nassau County




### Legend

- ★ Project Site
- Proposed building is not visible from this location



## View 20: Meadowbrook State Parkway at the Intersection of Old County Road

Sands Hotel | Nassau County



### Legend

- ★ Project Site
- Proposed building is not visible from this location



## View 21: Town of Hempstead Town Hall

Sands Hotel | Nassau County



### Legend

- ★ Project Site
- Proposed building is not visible from this location



## View 22: The Intersection of 9th Street and Hilton Avenue

Sands Hotel | Nassau County



### Legend

- ★ Project Site
- Proposed building is not visible from this location



## View 23: The Intersection of 5th Street and Hilton Avenue

Sands Hotel | Nassau County



### Legend

- ★ Project Site
- Proposed building is not visible from this location



## View 24: St. Paul's School

Sands Hotel | Nassau County



### Legend

- ★ Project Site
- Proposed building is not visible from this location



## View 25: The Intersection of Jericho Turnpike and Nassau Boulevard

Sands Hotel | Nassau County



### Legend

- ★ Project Site
- Proposed building is not visible from this location



## View 26: Northern State Parkway at the Intersection of Wantagh Parkway

Sands Hotel | Nassau County



### Legend

- ★ Project Site
- Proposed building is not visible from this location



## View 27: Wantagh Parkway at the Intersection of Southern State Parkway

Sands Hotel | Nassau County



### Legend

- ★ Project Site
- Proposed building is not visible from this location



## View 28: The Intersection of Hempstead Avenue and Taylor Road

Sands Hotel | Nassau County



### Legend

- ★ Project Site
- Proposed building is not visible from this location



## View 29: The Intersection of Nassau Boulevard and Stewart Avenue

Sands Hotel | Nassau County



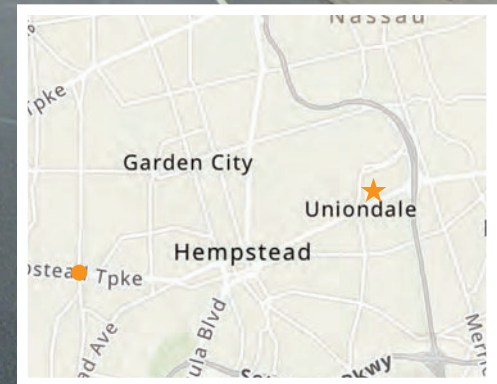
### Legend

- ★ Project Site
- Proposed building is not visible from this location



## View 30: The Intersection of Hempstead Turnpike and Nassau Boulevard

Sands Hotel | Nassau County



### Legend

- ★ Project Site
- Proposed building is not visible from this location

Source: Google Earth, ESRI



### View 31: Wantagh Parkway at the Intersection of Hempstead Turnpike

Sands Hotel | Nassau County



#### Legend

- ★ Project Site
- Proposed building is mostly visible from this location (both towers, or more, are visible)



## View 32: The Intersection of Carman Avenue and Salisbury Park Drive

Sands Hotel | Nassau County



### Legend

- ★ Project Site
- Proposed building is not visible from this location



### View 33: The Intersection of Cherry Valley Avenue, 11th Street, and Hilton Avenue

Sands Hotel | Nassau County



#### Legend

- ★ Project Site
- Proposed building is not visible from this location



### View 34: The Intersection of Braxton Street and Uniondale Avenue

Sands Hotel | Nassau County



#### Legend

- ★ Project Site
- Proposed building is partially visible from this location (part of one tower, or less, is visible)



## View 35: The Intersection of Front Street and Bedford Avenue

Sands Hotel | Nassau County



### Legend

- ★ Project Site
- Proposed building is mostly visible from this location (both towers, or more, are visible)



### View 36: The Intersection of East Meadow Avenue and Lenox Avenue

Sands Hotel | Nassau County



#### Legend

- ★ Project Site
- Proposed building is not visible from this location



### View 37: Intersection of School Street and Madison Street

Sands Hotel | Nassau County



#### Legend

- ★ Project Site
- Proposed building is not visible from this location



### View 38: The Intersection of Prospect Street and 2nd Street

Sands Hotel | Nassau County



#### Legend

- ★ Project Site
- Proposed building is not visible from this location



### View 39: Merrick Avenue at Hempstead Turnpike

Sands Hotel | Nassau County



#### Legend

- ★ Project Site
- Proposed building is mostly visible from this location (both towers, or more, are visible)